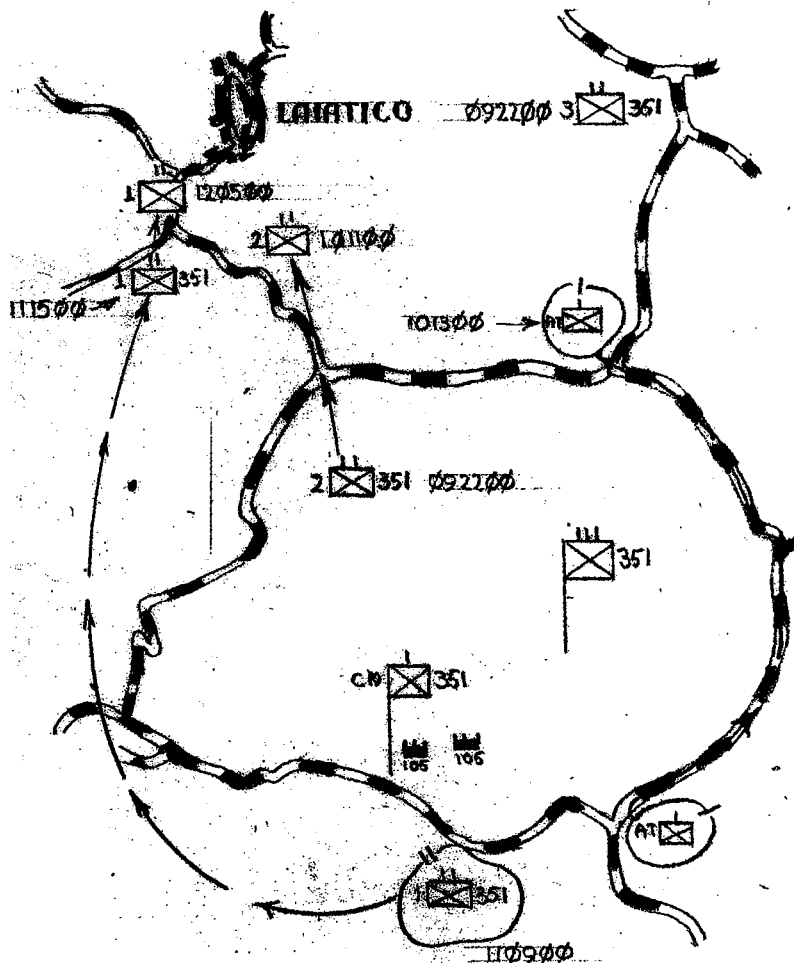
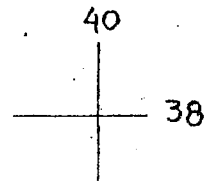


LAIATICO





Disposition of Troops as of
Darkness 9 July 1944.


2nd and 3rd Bns attacked at
0900 hours 10 July--3rd Bn
was unable to make any
appreciable advance.

2nd Bn moved slowly reaching
dotted position indicated
at 1100 hours 10 July 1944.

At 0900 hours, 11 July 1944,
per Div order, 1st Bn moved
to RJ indicated.

1st Bn attacked from this
location at 0300 hours, 12
July 44, advancing to pos-
itions indicated by dotted
line where advance was halt-
ed at daylight.

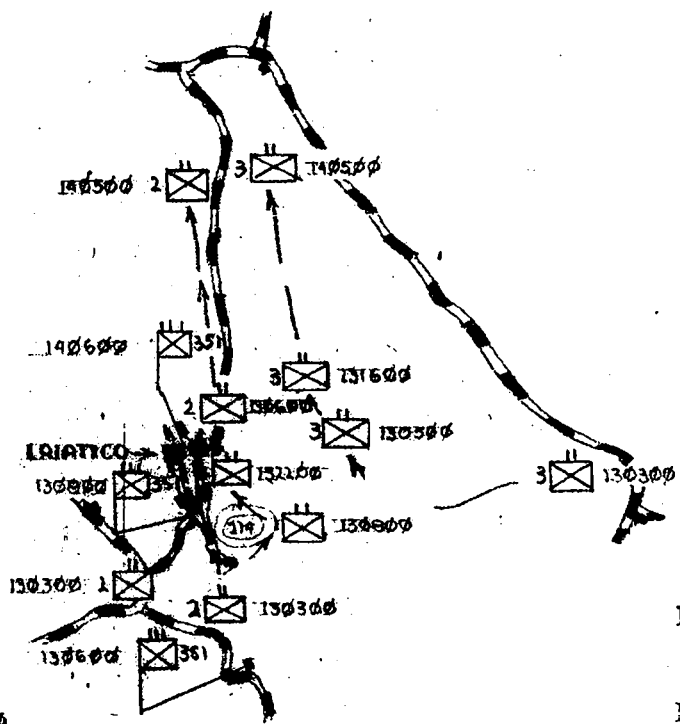
Positions remained unchanged
throughout the day.



Map No. 112-II
Scale 1/50,000

BATTLE OF LAIATICO (PART I)

41
44



Dispositions of Troops as of H hour
(0300) 13 July 1944.

LAIATICO and ridge running east
thereof captured as shown at 0600
hours.

1st Bn moved to new Res Pos at
0700 hours.

Advance halted until 3rd Bn attacked
again at 1300 hours advancing as
shown to 2nd dotted position.

2nd and 3rd Bns attacked at 2400 hours
and advanced to positions indicated.
Regtl objective had been reached.

1st Bn took up Res Pos in LAIATICO.

Map No. 112-II
Scale 1/50,000

ATTACK OF LAIATICO

DECLASSIFIED

Authority NMD 735087

By W.D. NARA Date 4/25/00

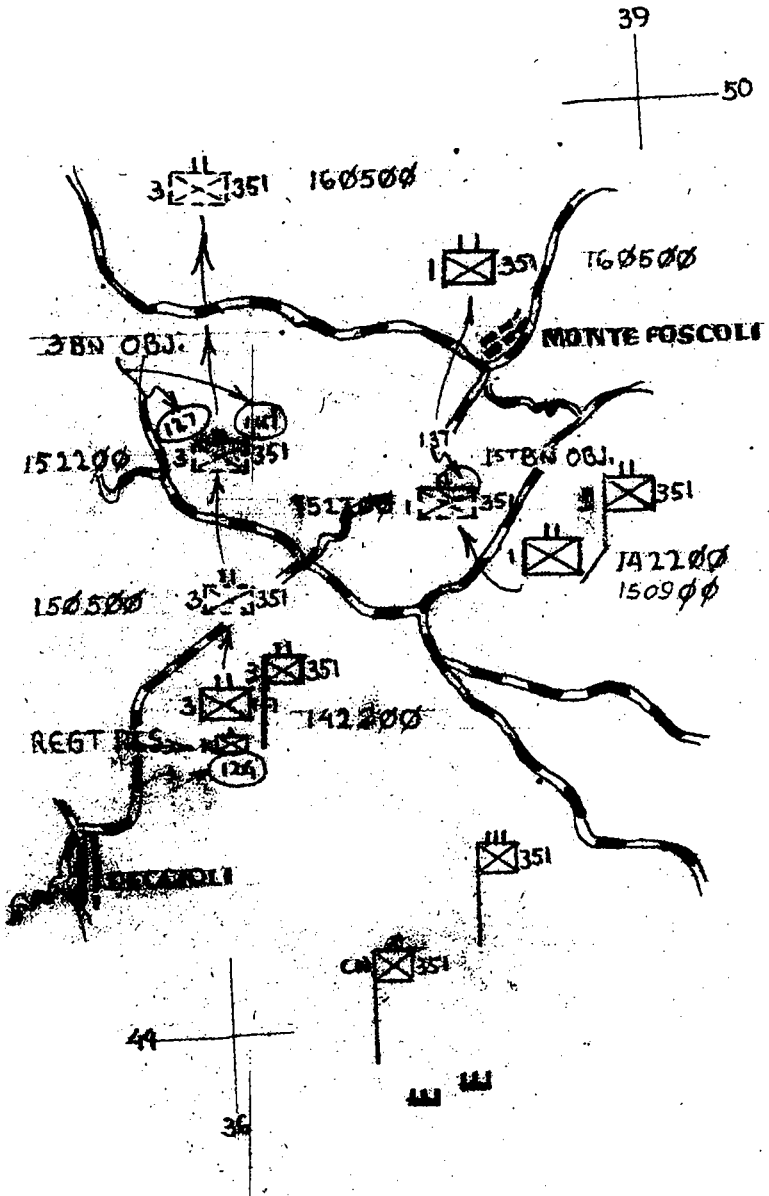
HILLS

127

147

137





DISPOSITIONS: Darkness
14 July 1944

At ~~2300~~ hours same date 1st Bn attacked to capture Hill 137; 3rd Bn held in position protecting the left flank of the Division.

The 1st Bn was able to advance only a very short distance and positions were approximately the same at daylight.

Attack was resumed by 3rd Bn at ~~150300~~ July and by 1st Bn at ~~150900~~ July.

Gains were made to dotted positions by darkness 15 July.

Both Bns attacked at ~~160500~~ July, clearing 127, and 137 completely and reaching positions indicated by daylight.

Map No. 112-I
Scale 1:50,000

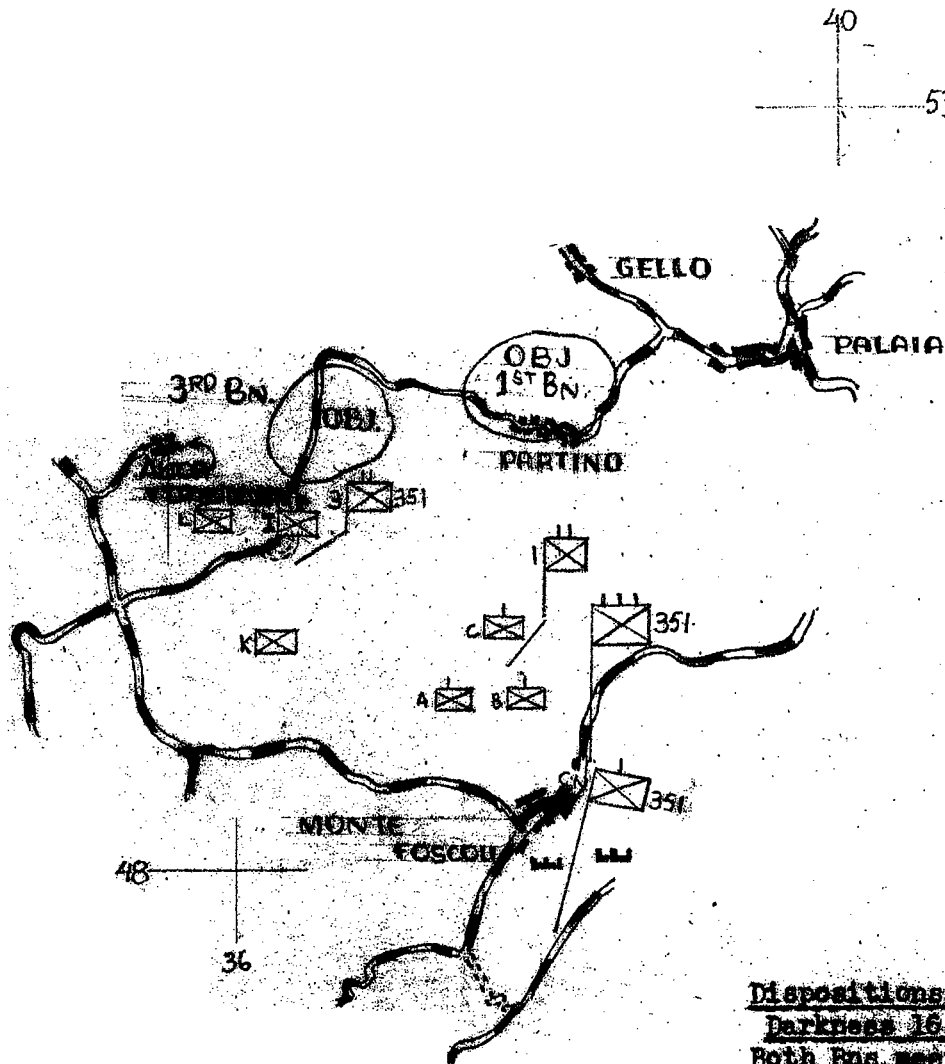
BATTLE OF HILLS 127 and 137

SECRET

DECLASSIFIED
Authority NND 735017
By W.D.J. NARA Date 4/25/00

PARTINO





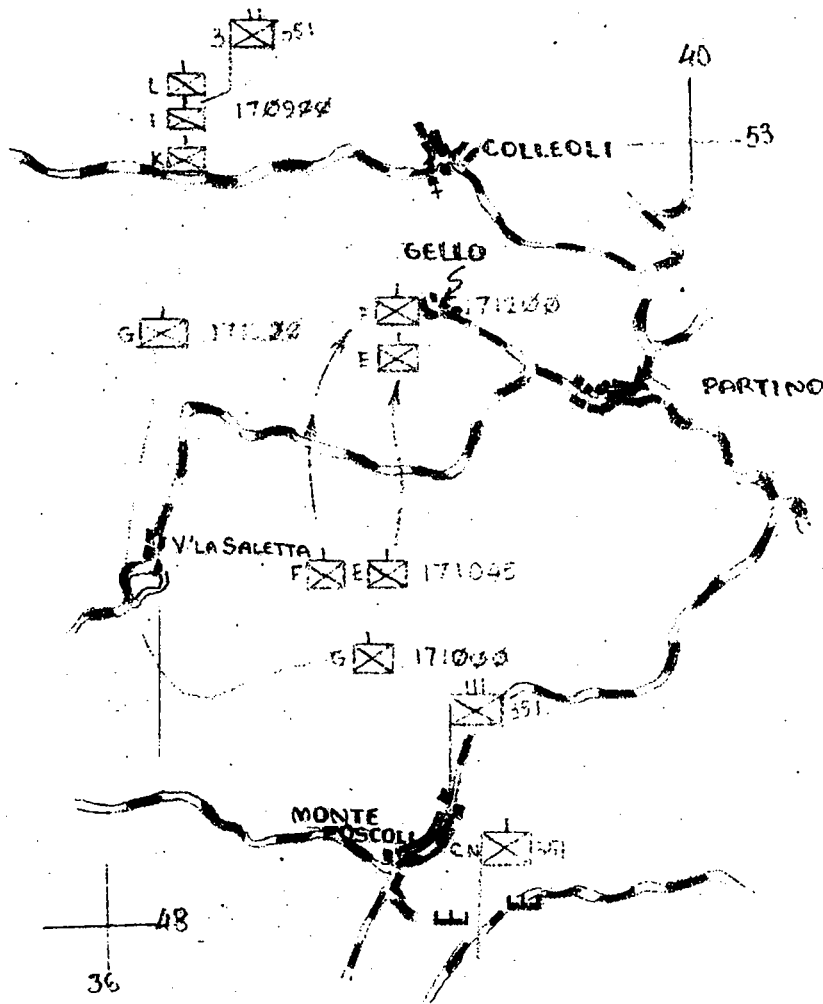
Dispositions of Troops at
Darkness 16 July 1944

Both Bns meeting heavy
resistance. "I" Co at-
tempting maneuver around
enemy right and had reach-
ed position shown.

Map No. 112-1
Scale 1:50,000

BATTLE OF PARTINO (PART I)

BATTLE OF PARTINO (PART II)



Dispositions, 1045 hours 17 July 1944.

3rd Bn ordered to hold advance due to its exposed position. "G" Co maneuvered around enemy right flank to cut off enemy. However 2nd Bn began to advance at 1110 hours 17 July prior to arrival of "G" Co at the enemy's rear.

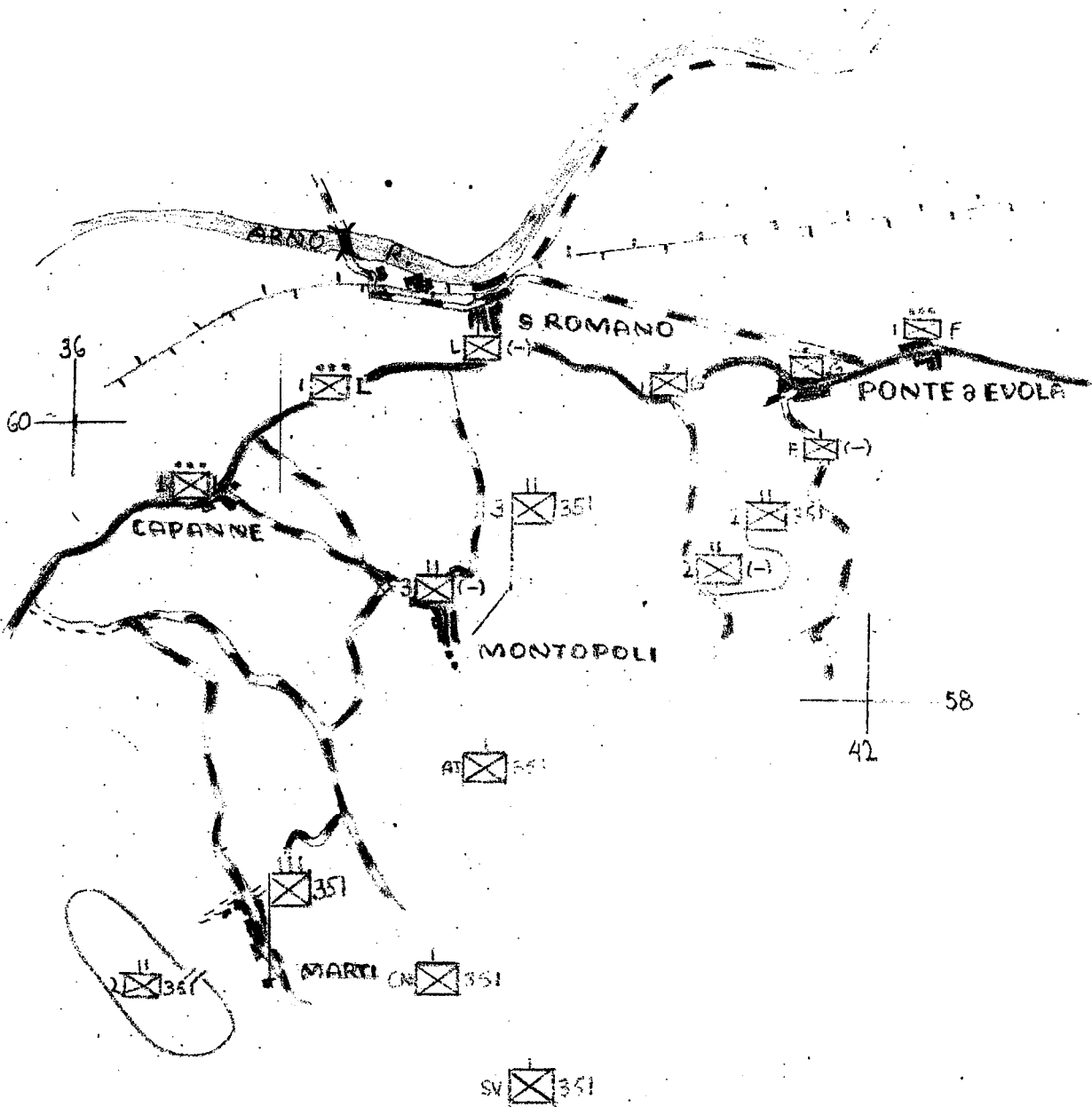
PARTINO captured 1215 hours 17 July 1944.

Map No. 112-1
Scale 1:50,000

DECLASSIFIED

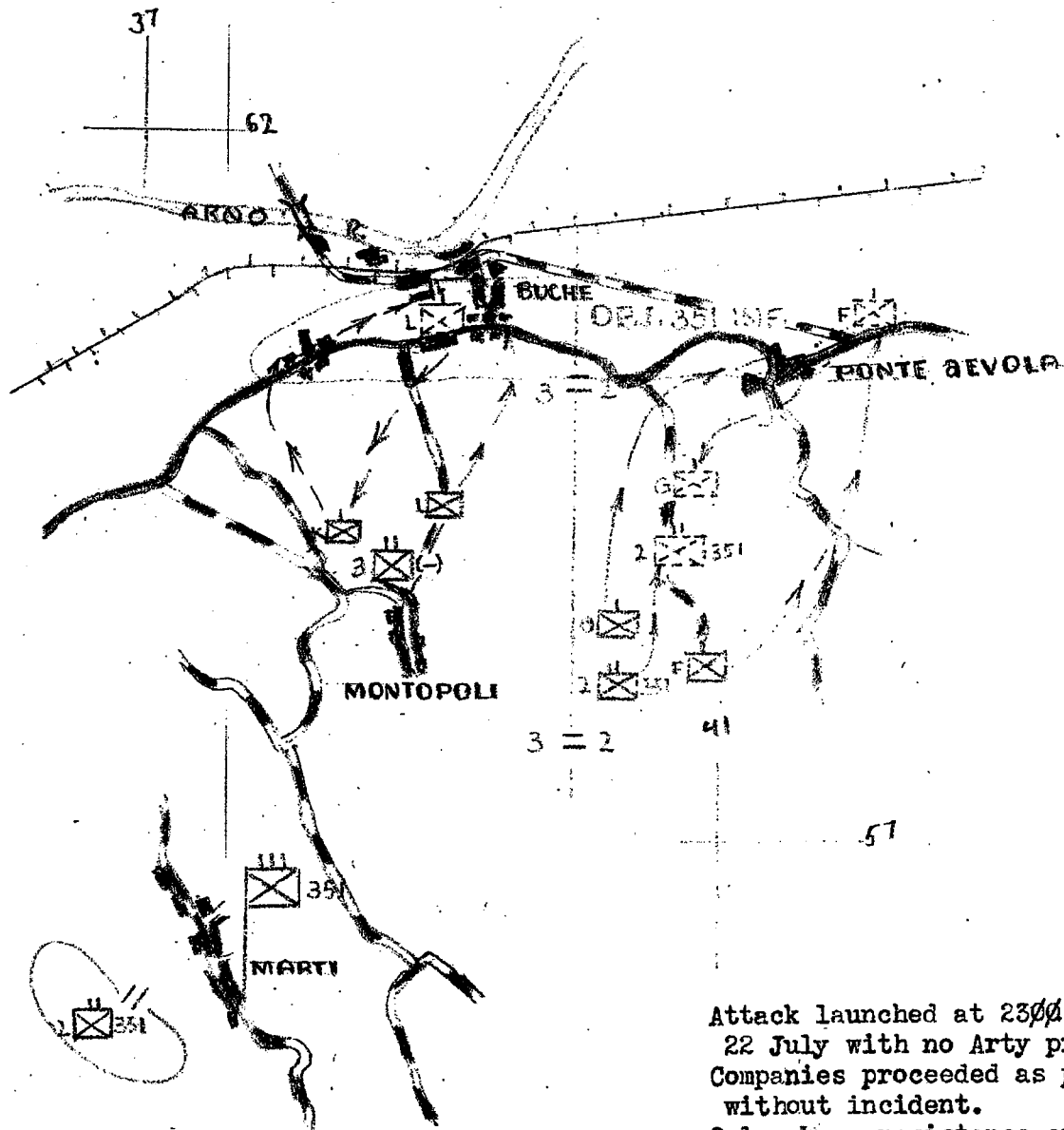
Authority NND 735017

By W.D. NARA Date 4/25/00



Map No. 105-II, 112-I
Scale 1:50,000

DISPOSITIONS ~~0800~~ 23 July 44



Attack launched at 2300 hours
 22 July with no Arty preparation.
 Companies proceeded as planned
 without incident.

Only enemy resistance encountered
 was 1 enemy MG neutralized by Co
 L.

From the established patrol base
 S. ROMANO for Co L and PONTE A
 EVOLA for Co F contact would be
 maintained w/349th Inf on right and
 362 Inf, 91st Div, on our left.
 River bank would be thoroughly re-
 connoitered with small patrols go-
 ing across the river.

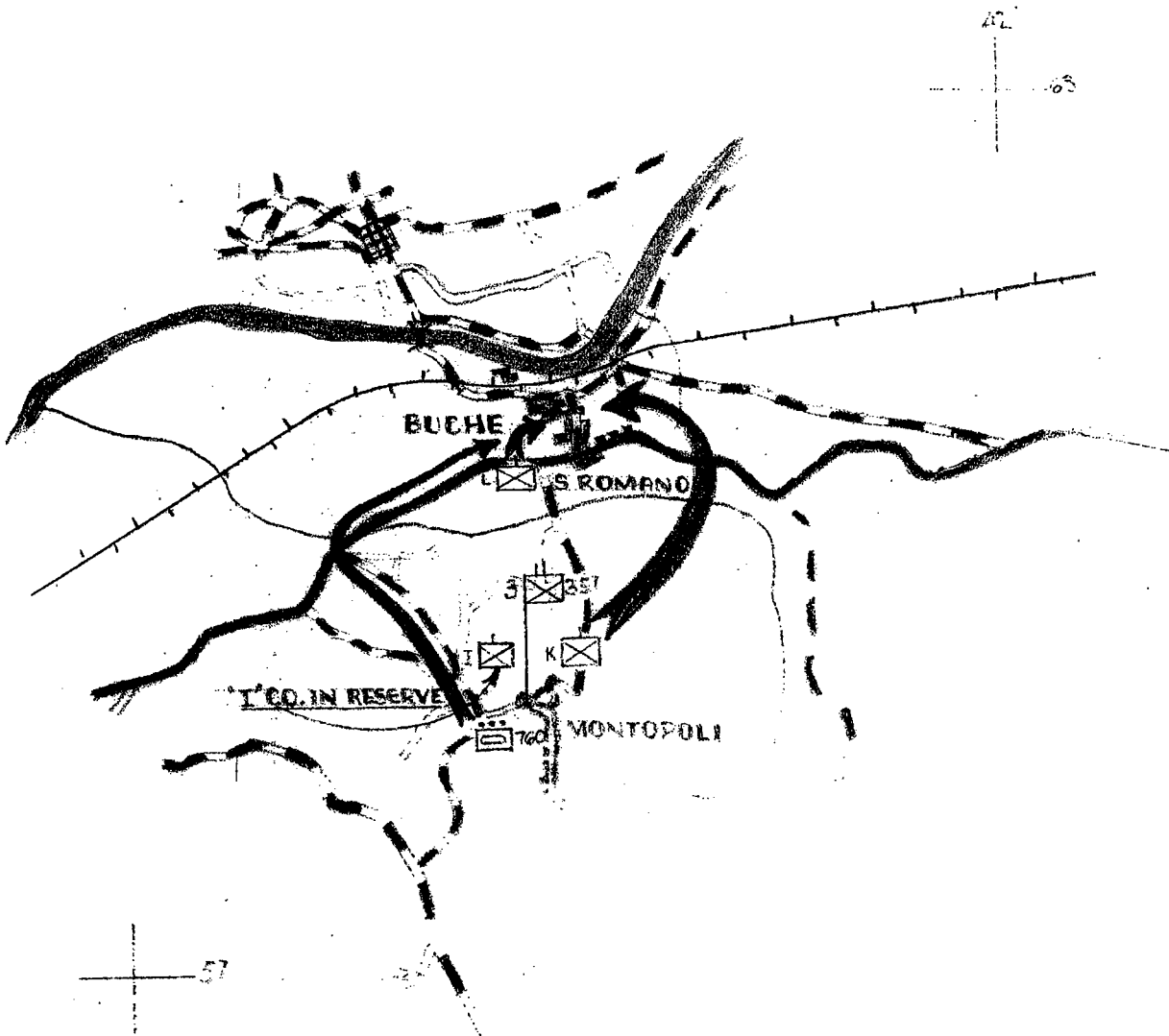
Map No. 105-II, 112-I
 Scale 1:50,000

OCCUPATION OF RIVER LINE

DECLASSIFIED

Authority NND 735097

By W.D.J. NARA Date 4/25/00



PLAN for FINAL ATTACK ON
BUCHE; SAN ROMANO
24-25 JULY 1944

MAP NO. 103 -II
SCALE 1:50,000